TEMPORARY BENCHMARK: TOP OF EIP ALONG BOUNDARY LOCATED 630' +/- FROM R.O.W. OF EX. SHERRON ROAD AND 123' +/- FROM INTERSECTION OF PROPOSED POPLAR STREET AND GILMAN STREET.
N - 806200.2105
E - 2058048.4864
EL: 369.821

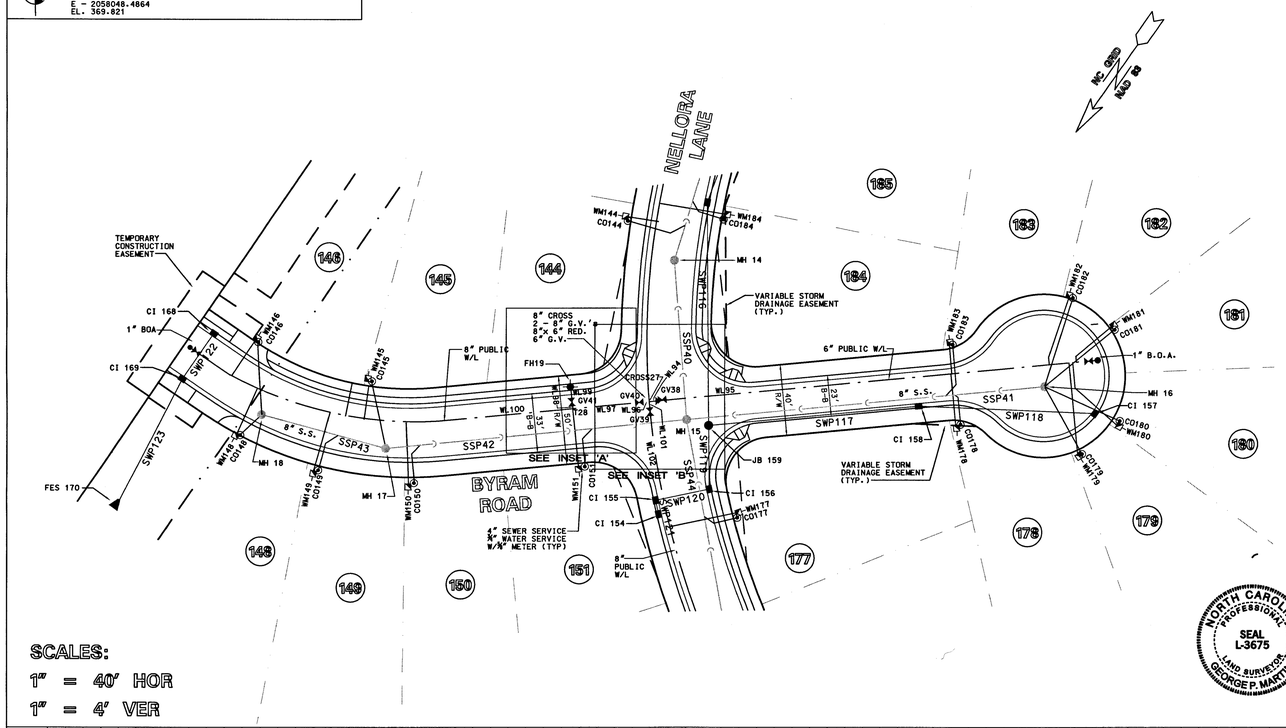

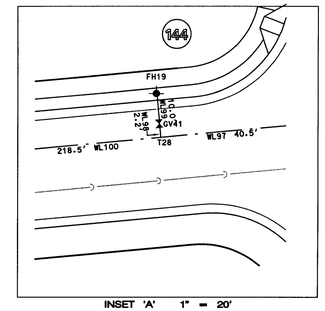

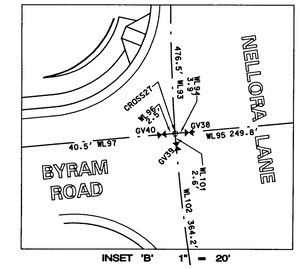

ENGINEER CERTIFICATION STATEMENT

I, David L. Dunn, as a duly registered Professional Engineer in the State of North Carolina, having been authorized to observe (✓) periodically, ___ weekly, ___ full time) the construction of the project, BYRAM ROAD, hereby state that, to the best of my abilities, due care and diligence was used in the observation of the construction such that by my inspection of the constructed improvements and my review of the as-built survey data, I hereby certify that the (1)public improvements, (2) private improvements, and (3) public safety of the above referenced project as constructed are in compliance with the requirements of the improvements as prescribed in the approved Construction Drawings, approved design documents, and/or any approved modifications, except as noted in red on the 'As-Built' drawings. Furthermore, I certify that the red-noted exceptions do not adversely affect the required performance or public safety aspects of the improvements.

Name: David L. Dunn Date: 2/15/17

NCPE Seal:

NORTH CAROLINA PROFESSIONAL SEAL 15395 ENGINEER DAVID L. DUNN

FIELD SURVEY CERTIFICATION STATEMENT

I, GEORGE P. MARTIN, as a duly registered Professional Land Surveyor / Engineer (circle one) in the State of North Carolina, hereby certify that the data shown on this drawing, obtained under my supervision, is an accurate and complete representation of what was constructed in the field, that the physical dimensions or elevations shown thus are as-built conditions and the facility was constructed according to the approved plans, except otherwise noted hereon.

Name: George P. Martin Date: 2-15-17

NC Registered Seal:

NORTH CAROLINA PROFESSIONAL SEAL L-3675 LAND SURVEYOR GEORGE P. MARTIN

LEGEND:

TOP OF CURB
EXISTING PROFILE C/L
EXISTING PROFILE ALONG R/W RIGHT
EXISTING PROFILE ALONG R/W LEFT

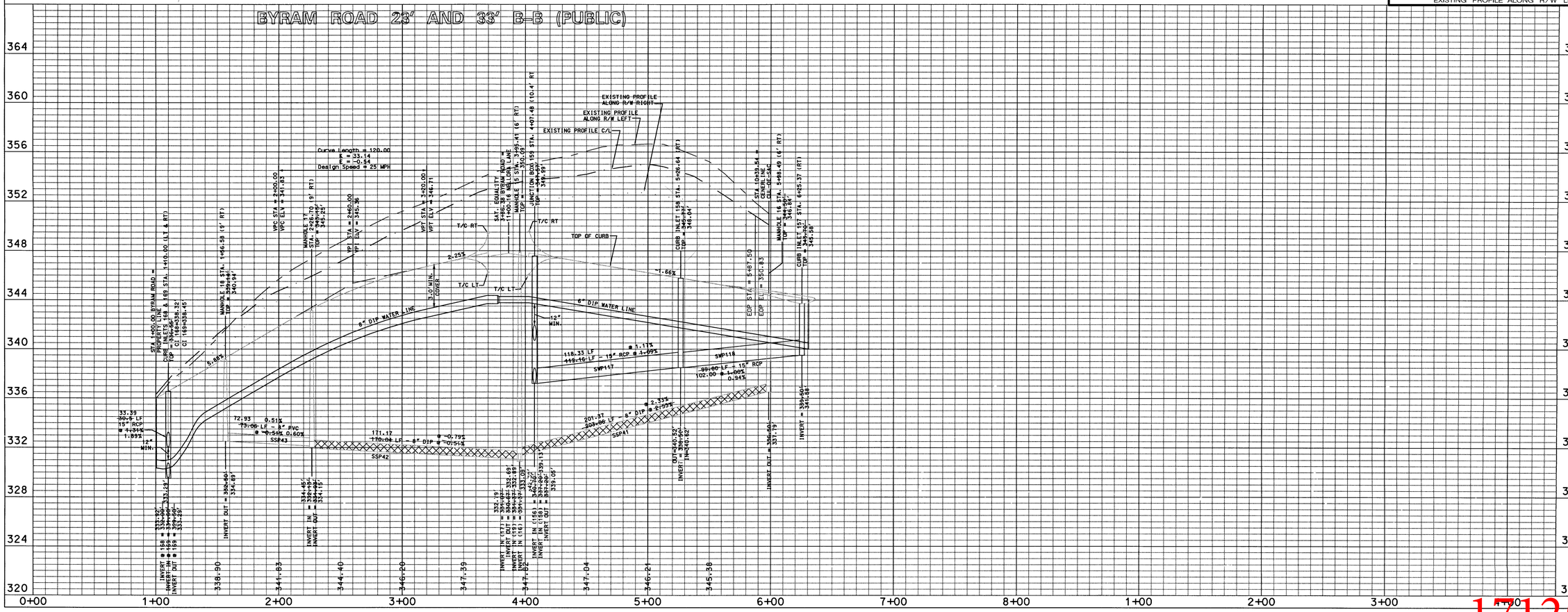

BNK
BASS, NIXON & KENNEDY, INC.
CONSULTING ENGINEERS
• 5970 CHAPEL HILL ROAD, SUITE 350, RALEIGH, NORTH CAROLINA 27607
• TELEPHONE: (919)851-1912 (919)854-1279
• FAX: (919)851-9099 (RALEIGH)

NO.	DATE	DESCRIPTION	BY
		REVISIONS	

JOB NO. G94000200	DATE 11-20-16
DRAWN BY J.JONES2pm	
BYRAM ROAD and LUMPKIN STREET PLAN AND PROFILE	
SCALES: 1"=40', V 1"=4'	CHK BY:

BRIGHTWOOD TRAILS SUBDIVISION

PHASE 5 AS-BUILT

DURHAM COUNTY NORTH CAROLINA

SHEET C4.15 5 OF 8

17125